


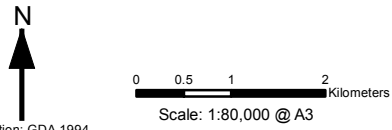




# Blacktown Local Environmental Plan 2015

Land Application Map - Sheet LAP\_001

-  LGA Boundary
- LEP Land Application**
-  Included
- Cadastre**
-  Cadastre 19/01/16 © Blacktown City Council



Projection: GDA 1994  
MGA Zone 56

Map identification number: 0750\_COM\_LAP\_001\_080\_20160503

