



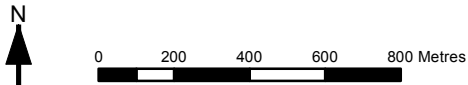
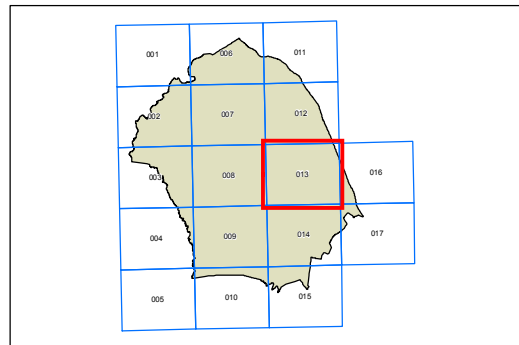
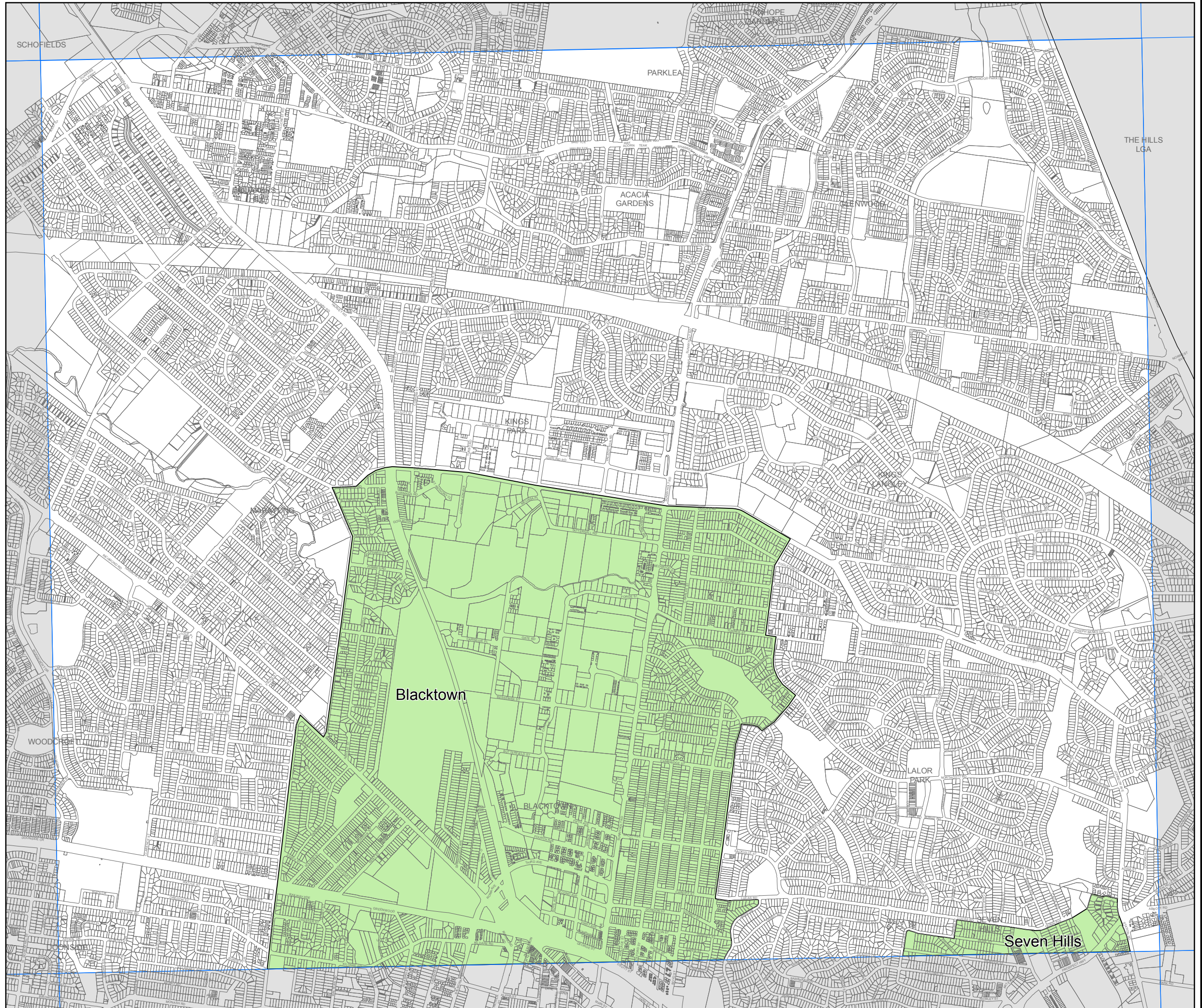


# Blacktown Local Environmental Plan 2015

## Design Excellence Map - Sheet DEX\_013

**Design Excellence**  
 Design Excellence

**Cadastral**  
 Cadastral 28/03/2014 © Blacktown City Council



Scale: 1:20,000 @ A3

Projection: GDA 1994  
MGA Zone 56

Map identification number: 0750\_COM\_DEX\_013\_020\_20150122