


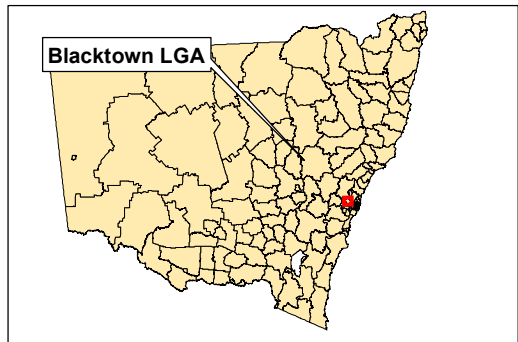




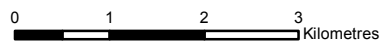
Blacktown Local Environmental Plan 2015

Land Application Map - Sheet LAP_001

-  LGA Boundary
- LEP Land Application**
-  Included
- Cadastral**
-  Cadastral 28/03/2014 © Blacktown City Council



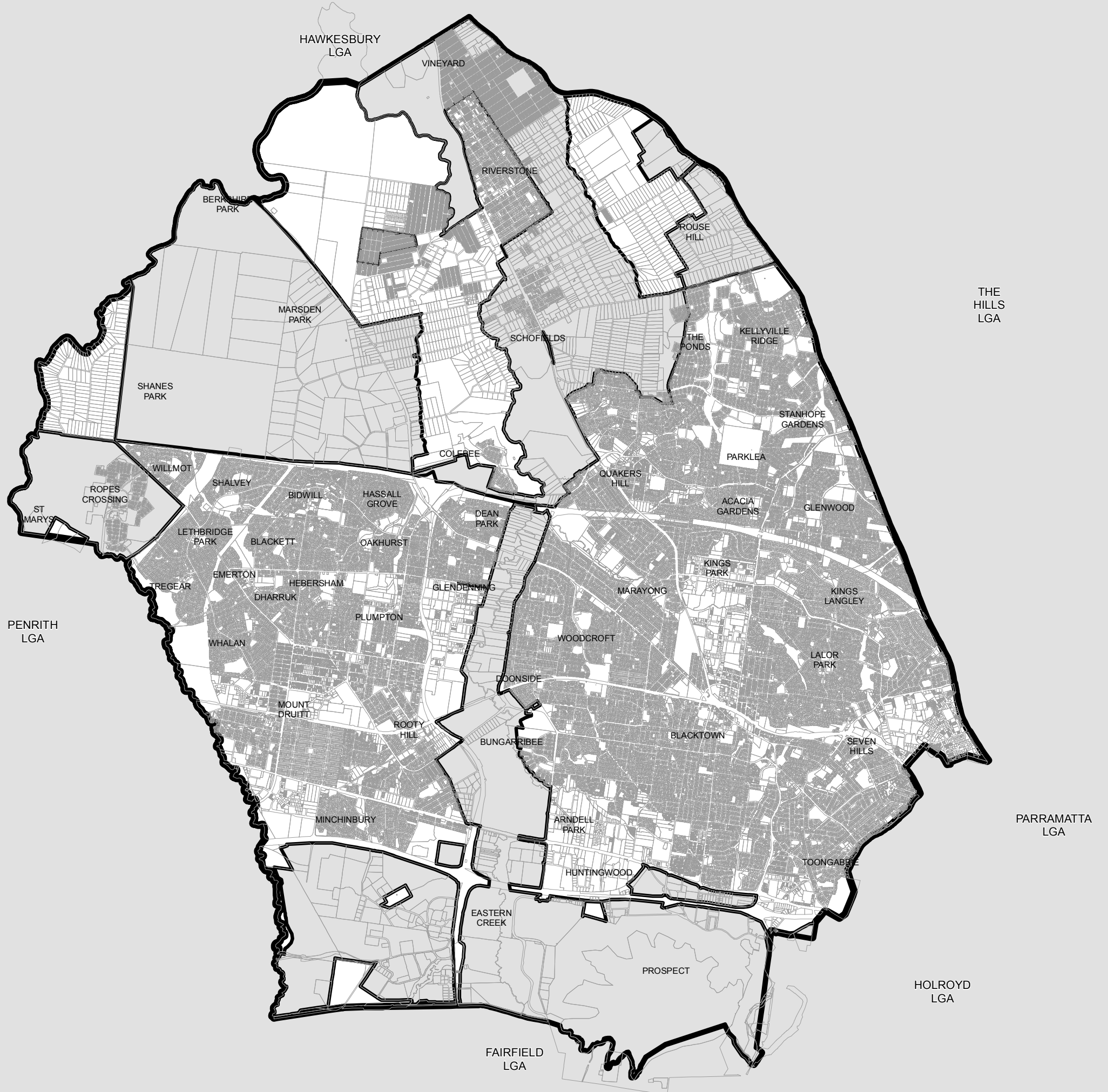
N



Projection: GDA 1994
MGA Zone 56

Scale: 1:250,000 @ A3

Map identification number: 0750_COM_LAP_001_080_20150122



HAWKESBURY LGA

VINEYARD

RIVERSTONE

BERKSHIRE PARK

ROUSE HILL

MARSDEN PARK

SCHOFFIELDS

THE PONDS

KELLYVILLE RIDGE

SHANES PARK

STANHOPE GARDENS

THE HILLS LGA

WILLMOT

SHALVEY

BIDWILL

HASSALL GROVE

QUAKERS HILL

PARKLEA

ST MARYS

ROPES CROSSING

LETHBRIDGE PARK

BLACKETT

OAKHURST

DEAN PARK

ACACIA GARDENS

GLENWOOD

EMERTON

HEBERSHAM

PLUMPTON

GLDENNING

MARAYONG

KINGS PARK

KINGS LANGLEY

PENRITH LGA

TREGEAR

DHARRUK

WHALAN

MOUNT DRUITT

DOONSIDE

WOODCROFT

LALOR PARK

MOUNT DRUITT

ROOTY HILL

BUNGARRIBEE

BLACKTOWN

SEVEN HILLS

PARRAMATTA LGA

MINCHINBURY

ARNDELL PARK

TOONGABEE

EASTERN CREEK

HUNTINGWOOD

HOLROYD LGA

FAIRFIELD LGA

PROSPECT