




# Blacktown Local Environmental Plan 2015

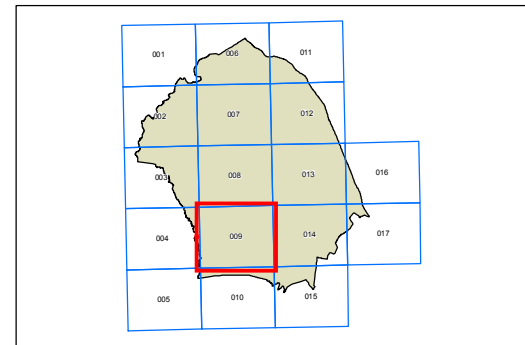
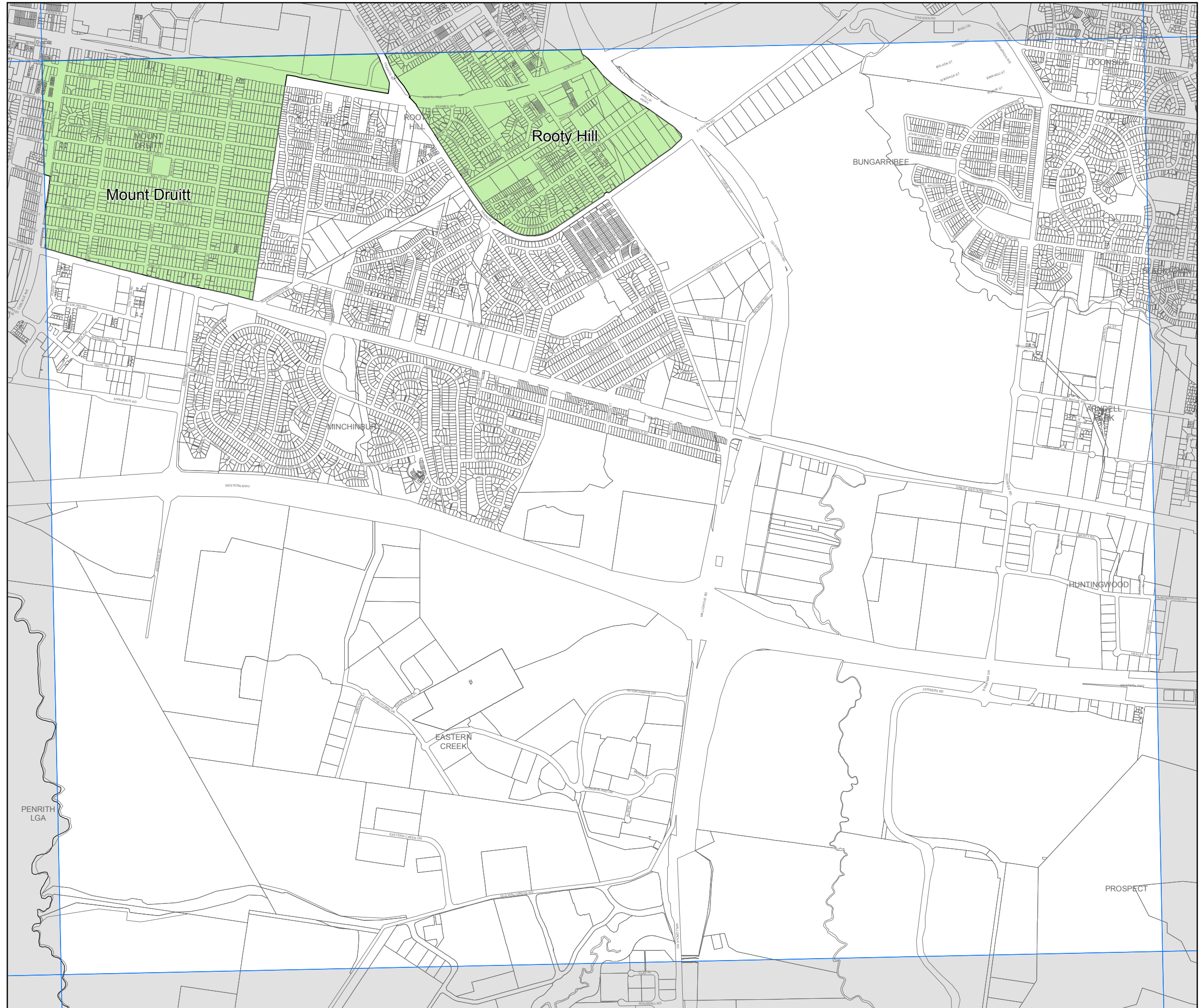
## Design Excellence Map - Sheet DEX\_009

### Design Excellence

 Design Excellence

### Cadastral

 Cadastre 28/03/2014 © Blacktown City Council



0 200 400 600 800 Metres

Scale: 1:20,000 @ A3

Projection: GDA 1994  
MGA Zone 56

Map identification number: 0750\_COM\_DEX\_009\_020\_20150122