



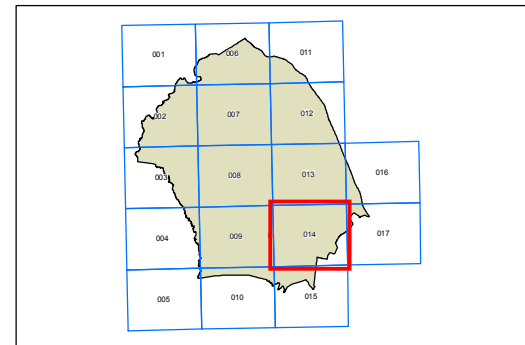
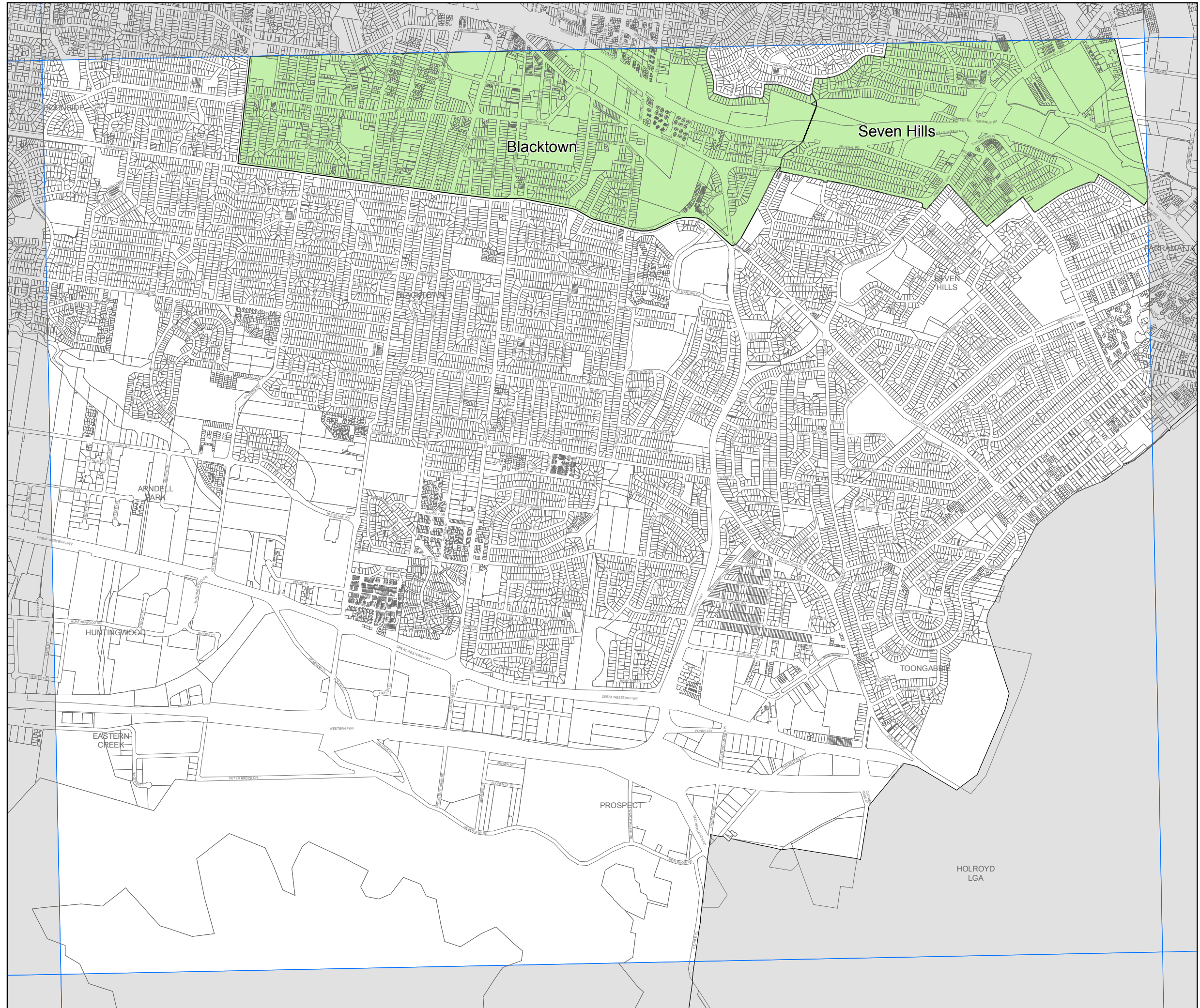


**Blacktown Local
Environmental
Plan 2015**

Design Excellence Map -
Sheet DEX_014

Design Excellence
 Design Excellence

Cadastre
 Cadastre 28/03/2014 © Blacktown City Council



0 200 400 600 800 Metres

Scale: 1:20,000 @ A3

Projection: GDA 1994
MGA Zone 56

Map identification number: 0750_COM_DEX_014_020_20150122