

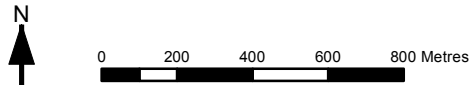
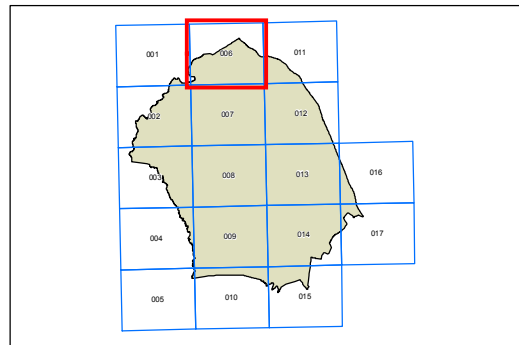
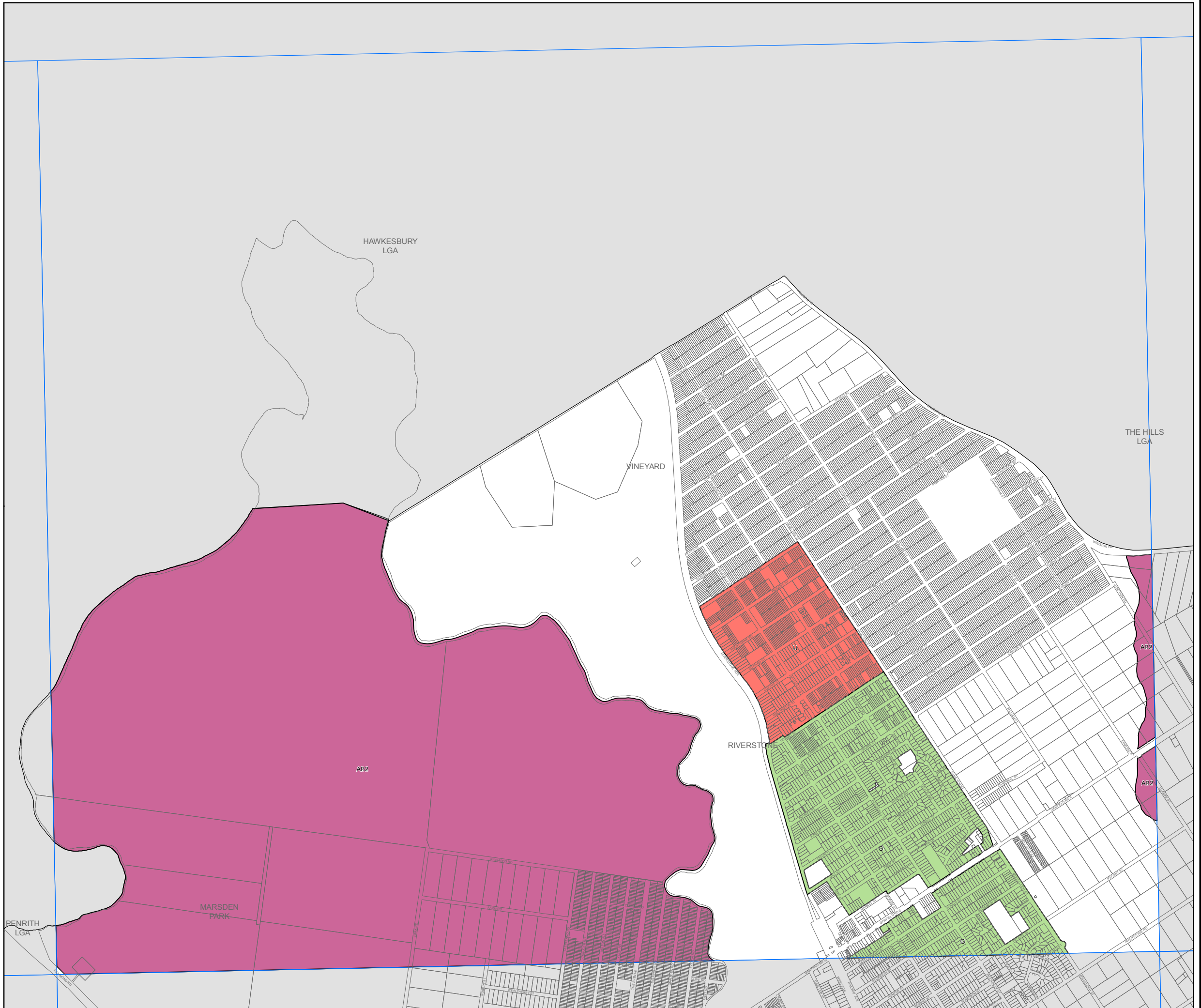
Lot Size Map - Sheet LSZ_006

Minimum Lot Size (sq m)

- C 250
- D 330
- G 450
- U 1500
- V 2500
- W 4000
- AB1 10 ha
- AB2 40 ha
- Area A Clause 4.1A

Cadastre

Cadastre 28/03/2014 © Blacktown City Council



Projection: GDA 1994
MGA Zone 56

Scale: 1:20,000 @ A3