



Blacktown Local Environmental Plan 2015

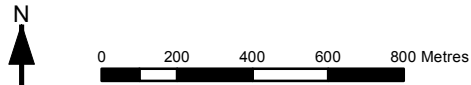
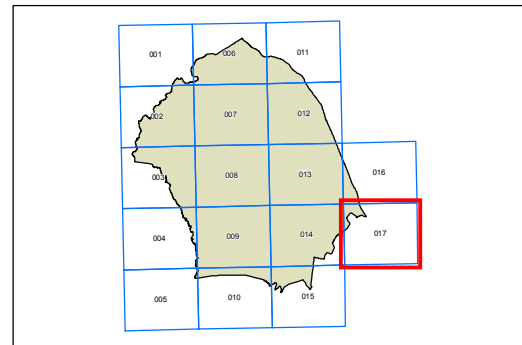
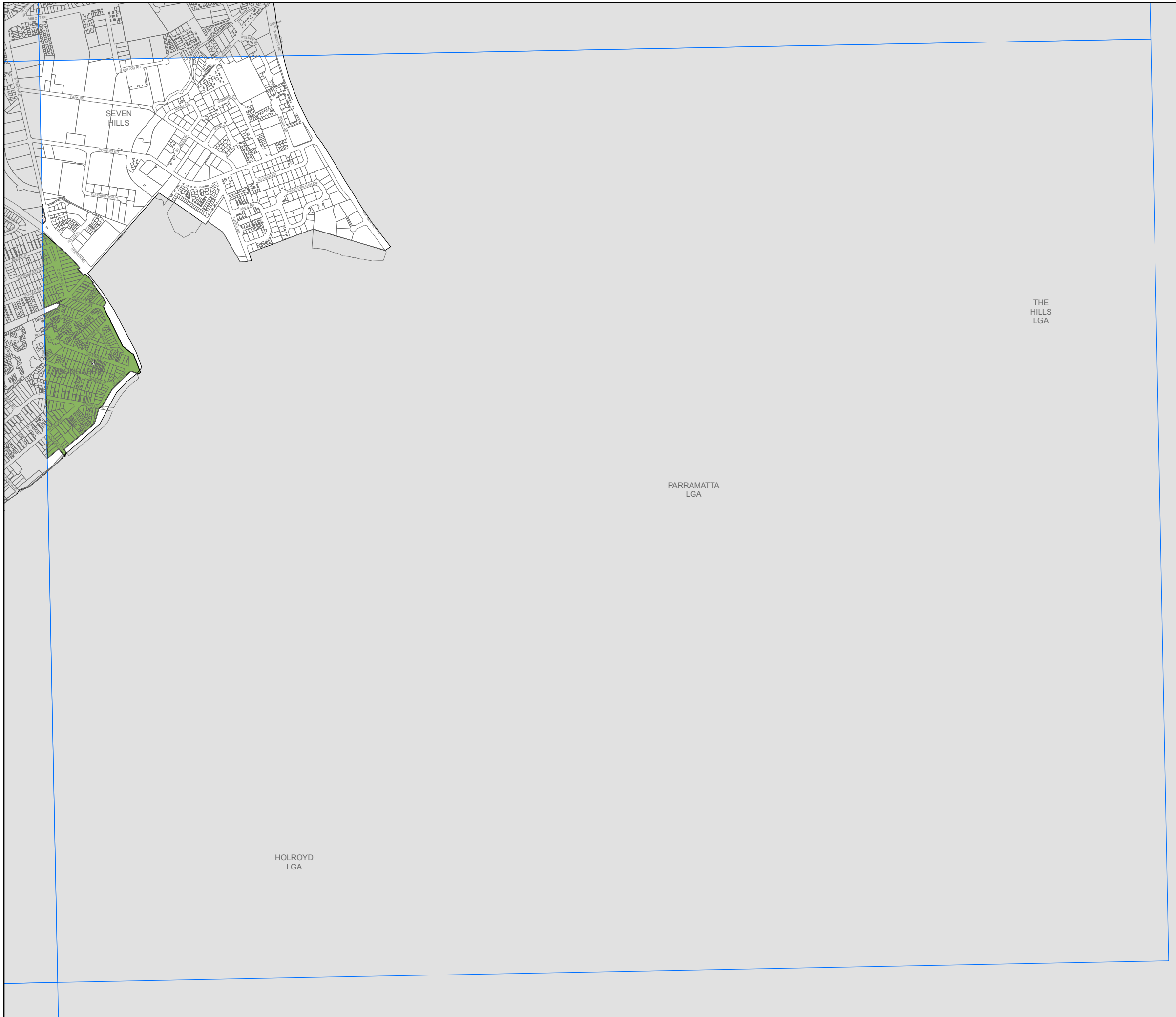
Height of Buildings Map - Sheet HOB_017

Maximum Building Height (m)

- H 7.5
- J 9
- K 10
- M 12
- N 14
- O 16
- P 18
- Q 20
- R 21
- S 24
- T 26
- U 32
- V 38
- W1 40
- W2 44
- Y 50
- Z 56
- AA1 64
- AA2 72

Cadastral

Cadastral 28/03/2014 © Blacktown City Council



Projection: GDA 1994
MGA Zone 56

Scale: 1:20,000 @ A3