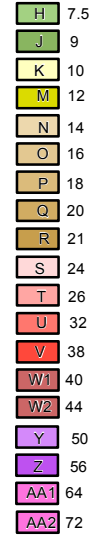
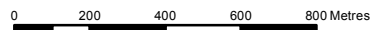
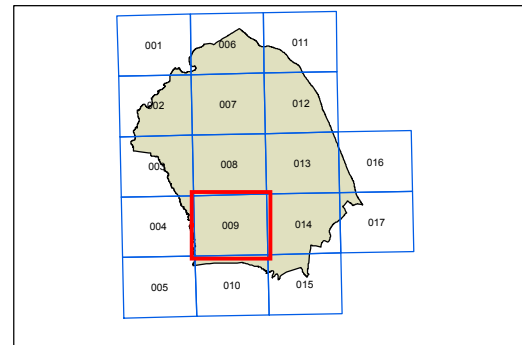
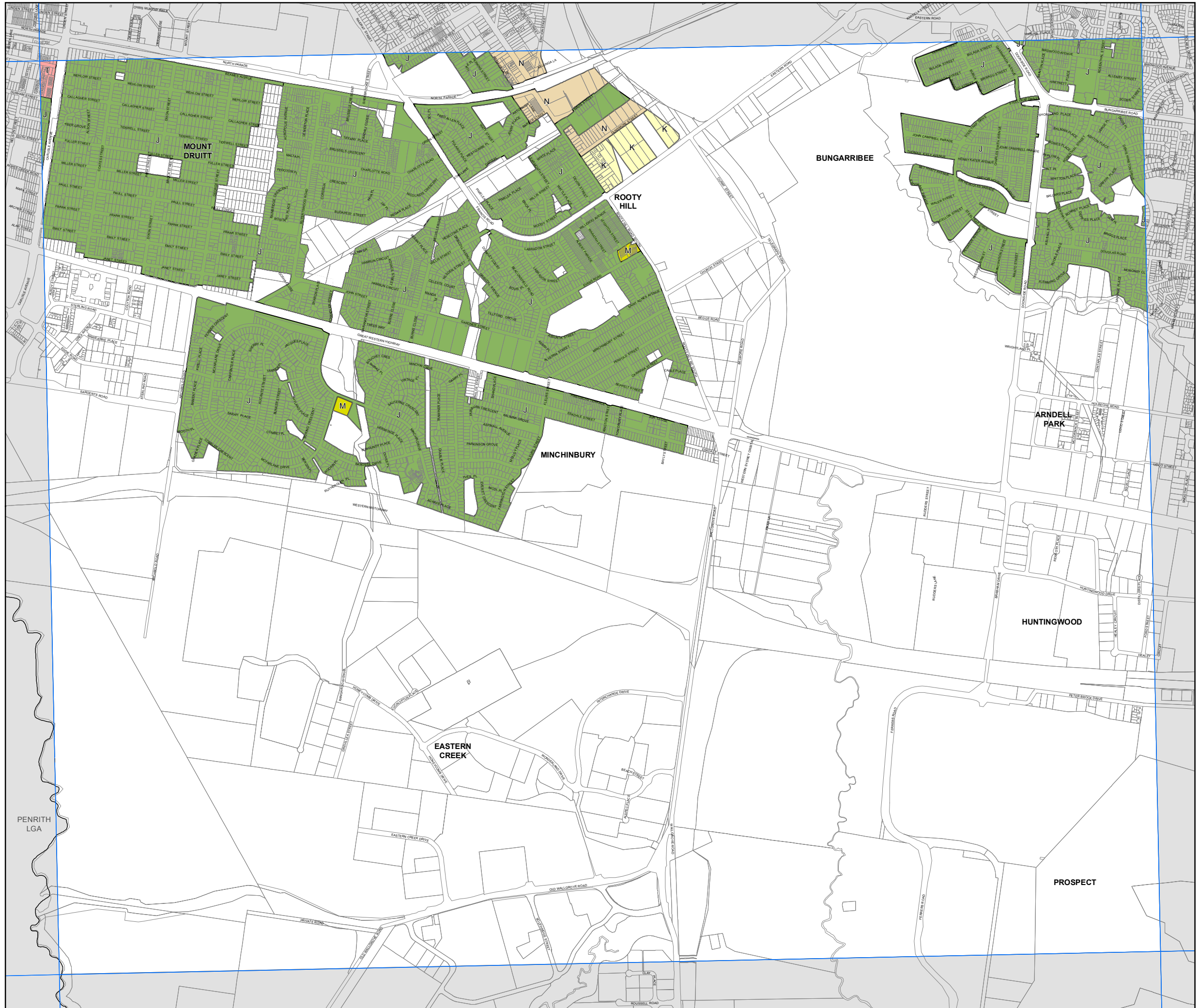


### Maximum Building Height (m)



### Cadastre

— Cadastre 02/03/18 © Blacktown City Council



Projection: GDA 1994  
MGA Zone 56  
Scale: 1:20,000 @ A3