



**Blacktown Local Environmental Plan 2015**


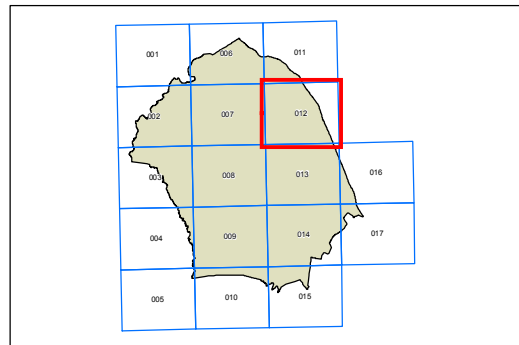
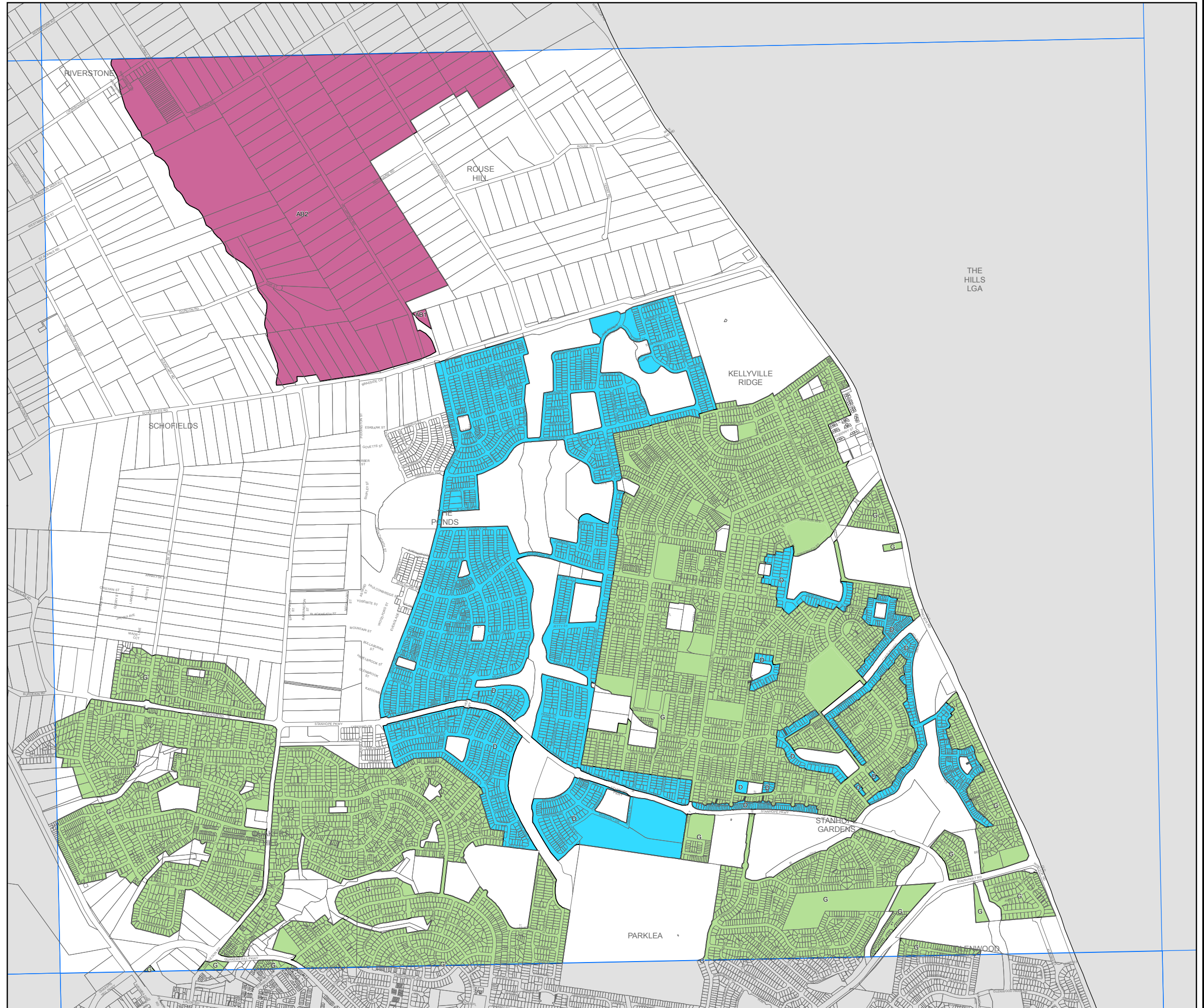
**Lot Size Map - Sheet LSZ\_012**

**Minimum Lot Size (sq m)**

- C 250
- D 330
- G 450
- U 1500
- V 2500
- W 4000
- AB1 10 ha
- AB2 40 ha
- Area A Clause 4.1A

**Cadastre**

Cadastre 28/03/2014 © Blacktown City Council



Scale: 1:20,000 @ A3

Projection: GDA 1994  
MGA Zone 56

Map identification number: 0750\_COM\_LSZ\_012\_020\_20150122