




Blacktown Local Environmental Plan 2015

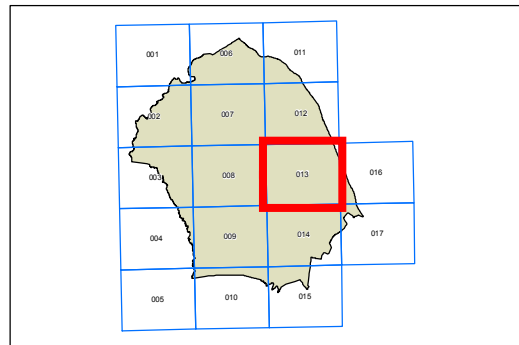
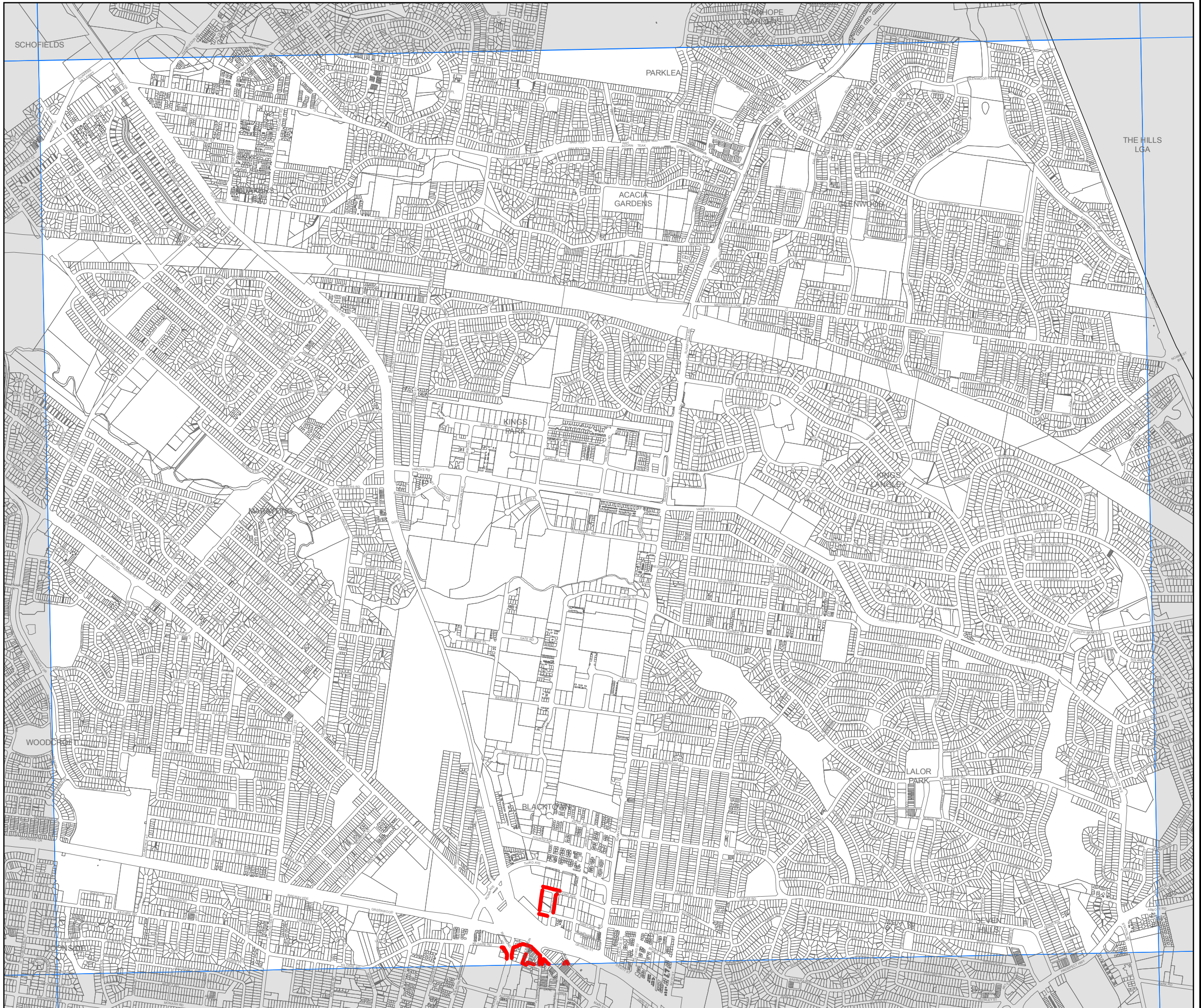
Active Street Frontages Map - Sheet ASF_013

Active Street Frontages

 Street Frontage

Cadastre

 Cadastre 28/03/2014 © Blacktown City Council



0 200 400 600 800 Metres

Scale: 1:20,000 @ A3

Projection: GDA 1994
MGA Zone 56

Map identification number: 0750_COM_ASF_013_020_20150122